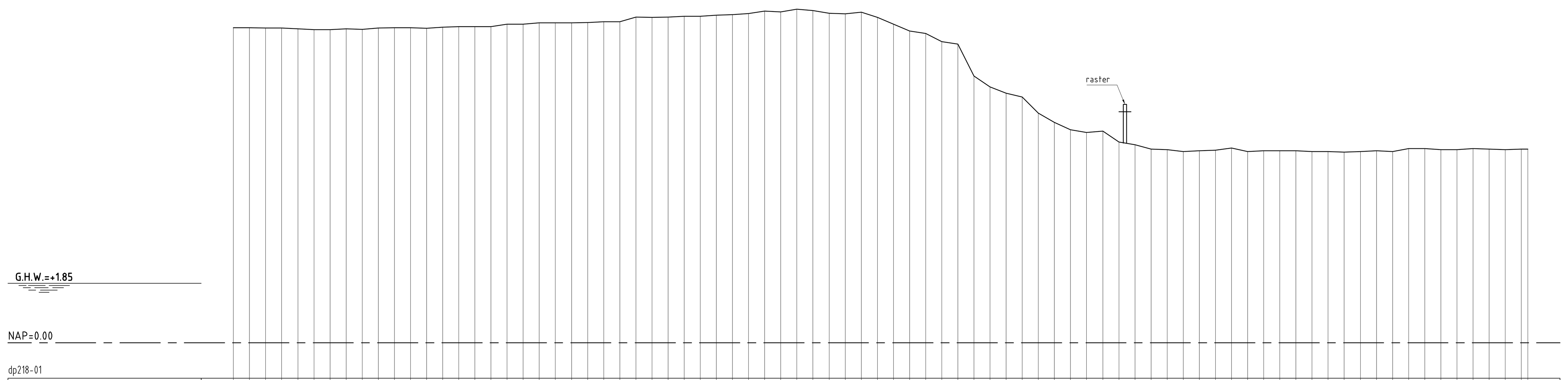

Afstand t.o.v. nulpunt	Hoogte t.o.v. NAP
0.00	9.78
0.50	9.78
1.00	9.77
1.50	9.77
2.00	9.75
2.50	9.72
3.00	9.72
3.50	9.75
4.00	9.73
4.50	9.77
5.00	9.78
5.50	9.78
6.00	9.76
6.50	9.80
7.00	9.81
7.50	9.81
8.00	9.81
8.50	9.89
9.00	9.89
9.50	9.93
10.00	9.93
10.50	9.93
11.00	9.94
11.50	9.97
12.00	9.97
12.50	10.11
13.00	10.10
13.50	10.11
14.00	10.14
14.50	10.14
15.00	10.17
15.50	10.19
16.00	10.22
16.50	10.30
17.00	10.27
17.50	10.36
18.00	10.31
18.50	10.23
19.00	10.21
19.50	10.26
20.00	10.10
20.50	9.89
21.00	9.68
21.50	9.60
22.00	9.35
22.50	9.27
23.00	8.28
23.50	7.94
24.00	7.75
24.50	7.63
25.00	7.13
25.50	6.84
26.00	6.61
26.50	6.53
27.00	6.57
27.50	6.23
28.00	6.15
28.50	6.01
29.00	6.00
29.50	5.94
30.00	5.96
30.50	5.98
31.00	6.05
31.50	5.94
32.00	5.96
32.50	5.96
33.00	5.96
33.50	5.94
34.00	5.94
34.50	5.92
35.00	5.94
35.50	5.96
36.00	5.94
36.50	6.03
37.00	6.03
37.50	6.00
38.00	6.00
38.50	6.03
39.00	6.01
39.50	6.00
40.00	6.01
40.20	6.01

DETAIL A - A' bestaand
schaal 1:100

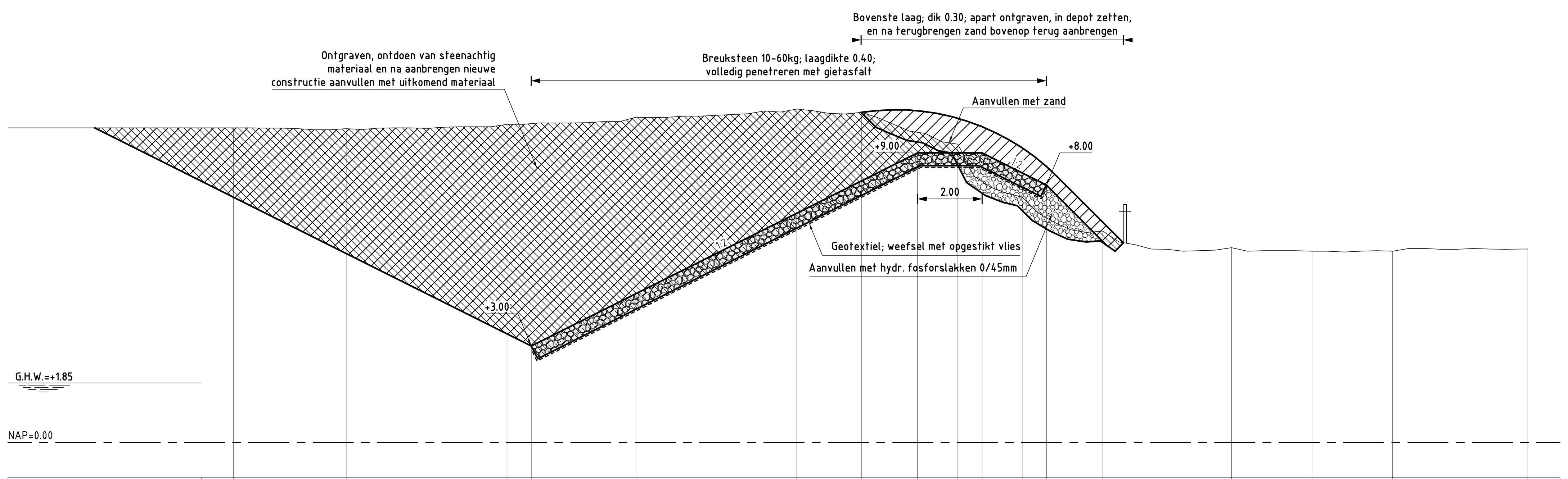

Afstand t.o.v. nulpunt	Hoogte t.o.v. NAP
0.00	9.78
3.50	9.75
8.50	9.89
12.50	10.11
17.50	10.36
19.50	10.26
22.50	9.27
24.50	7.63
27.00	6.57
31.00	6.05
33.50	5.94
36.00	5.94
40.20	6.01

Nieuwe afstand t.o.v. nulpunt	Nieuwe hoogte t.o.v. NAP
9.25	3.00
21.25	9.00
23.25	9.00
25.25	8.00

DETAIL A - A' nieuw
schaal 1:100

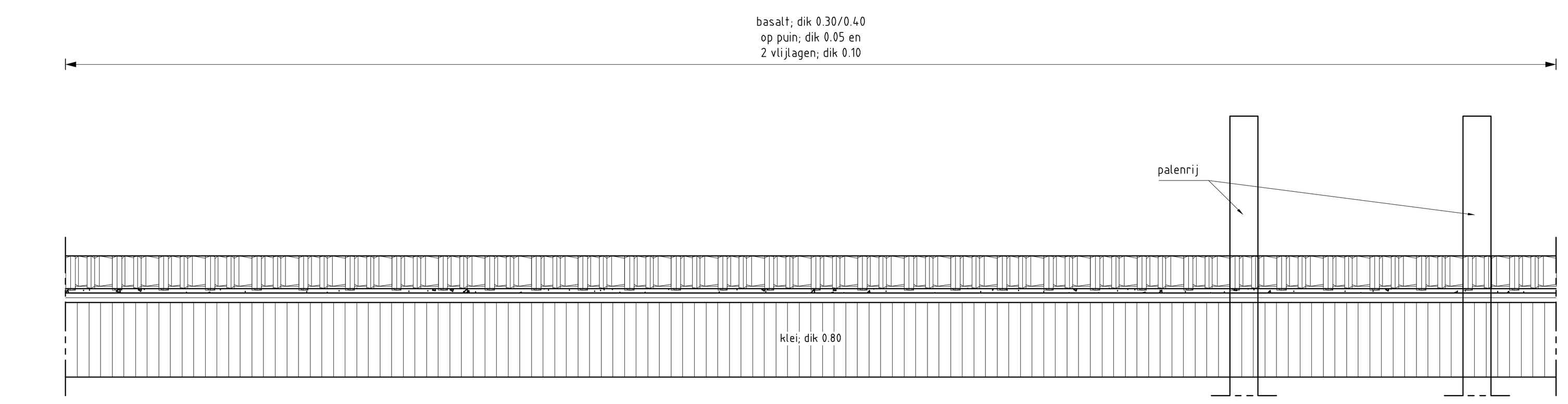

DETAIL B - B' bestaand
schaal 1:50

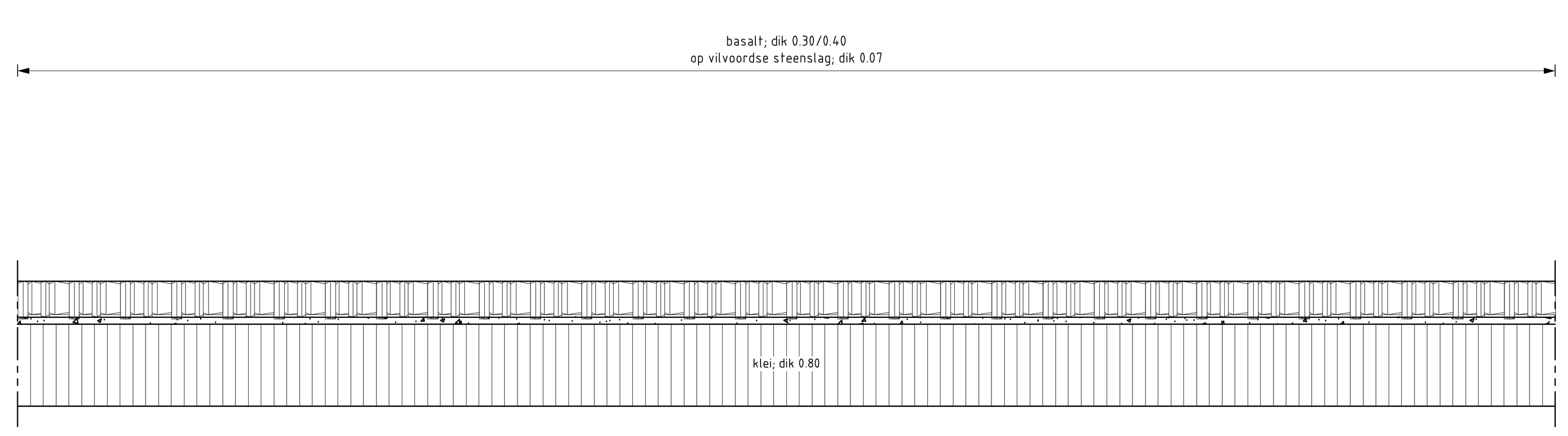

DETAIL C - C' bestaand
schaal 1:50

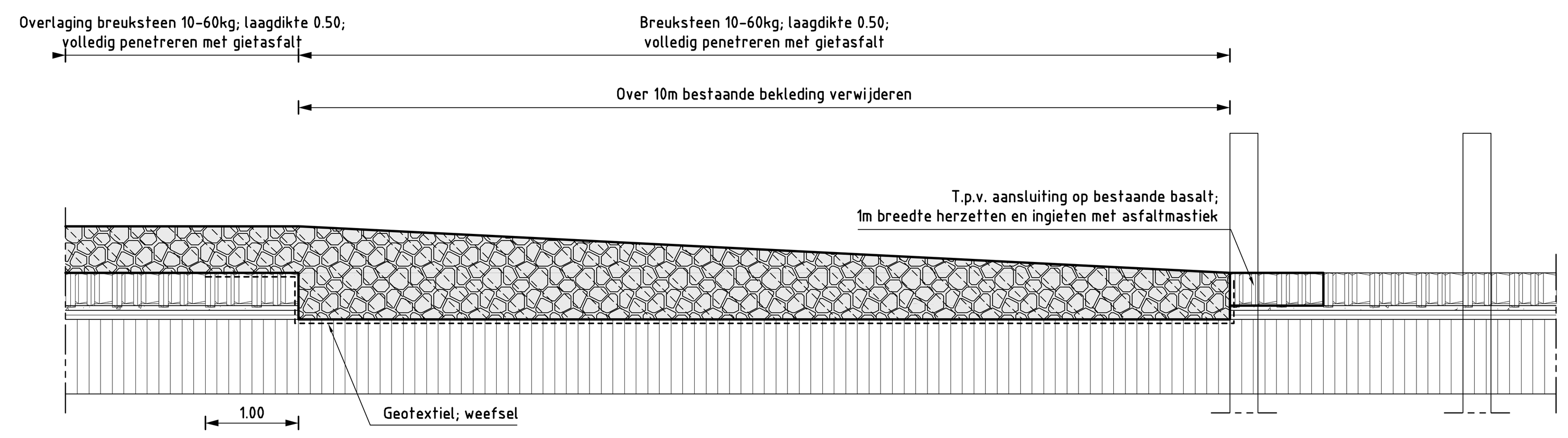

DETAIL B - B' nieuw
schaal 1:50

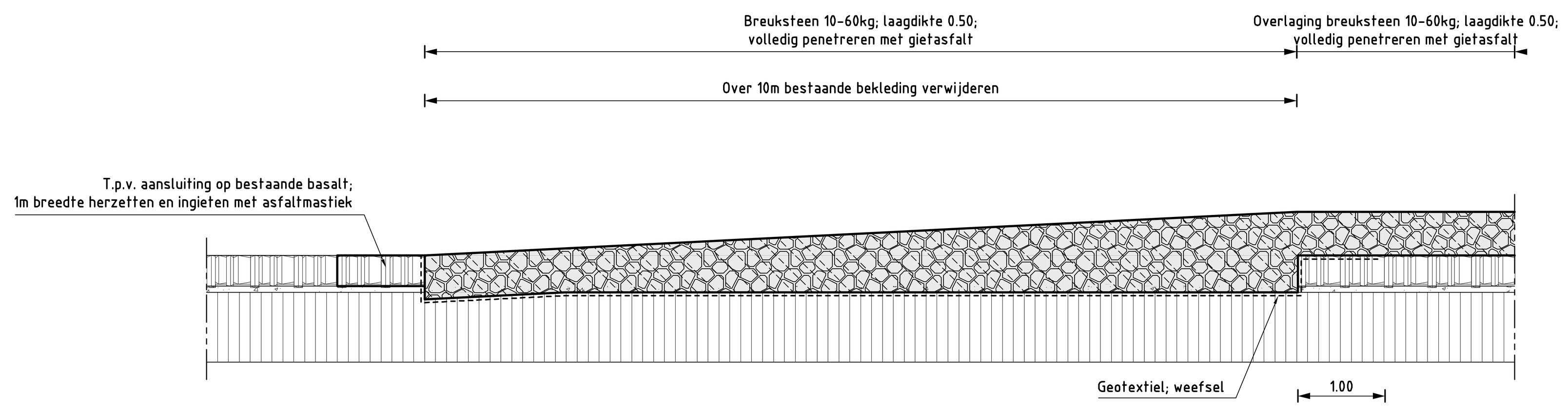

DETAIL C - C' nieuw
schaal 1:50

rijkswaterstaat zeeland		afdeling WVI	
Project Zeeweringen GAT VAN WESTKAPELLE Details A - A', B - B', C - C'			bestek 31031960
getekend	F. Borst	d.d. 28-09-2010	schaal 1:100 / 50 / 20
gecontroleerd	S. Vermunt	d.d. 28-09-2010	in 20 bladen, blad nr. 18
accoord	S. Vereeke	d.d. 28-09-2010	
gewijzigd			A0 ZLRW-2010-1178

Topografische ondergrond: (c) Topografische Dienst Kadaster Topografische ondergrond: (c) Regionaal samenwerkingsverband Zeeland GBKN
Kadastrale ondergrond: (c) Kadaster, Middelburg

FILENAME: G:\TEKENING\ZEEWERINGEN\GAT VAN WESTKAPELLE\BESTEK-DWP-GAT VAN WESTKAPELLE.DWG