

15.4470 - Supletie Oesterdam 2013 (15.4470)

Hor. 1:4000 - Ver. 1:400

Route : Oesterdam Kuberings cl

Work area: channel A, beach B

Survey date : dd-MMM-yy

Plot date: 18-Nov-13 23:08

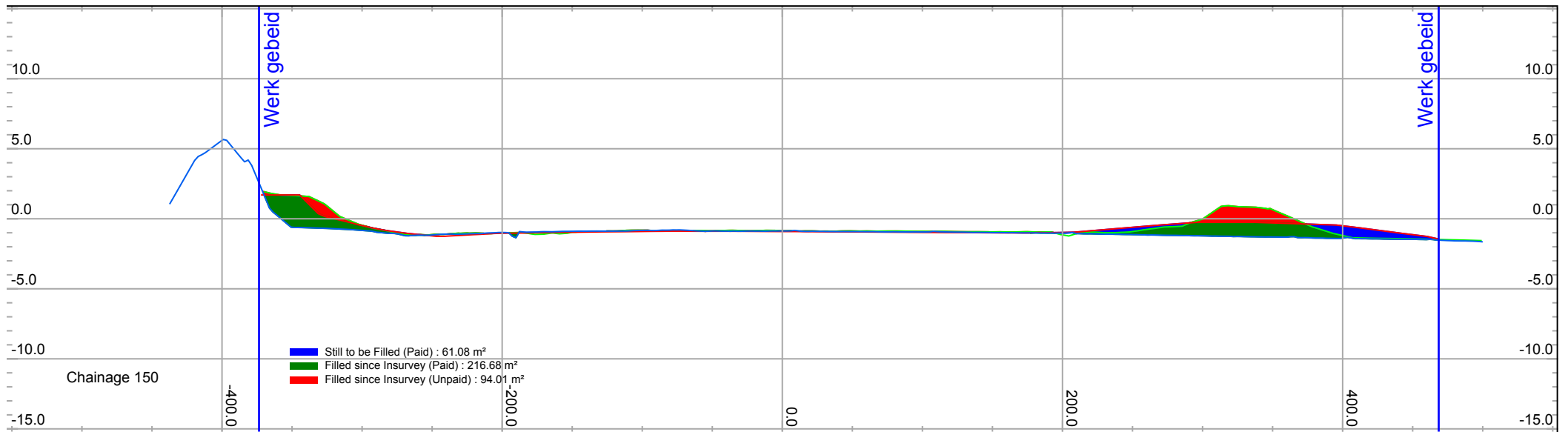
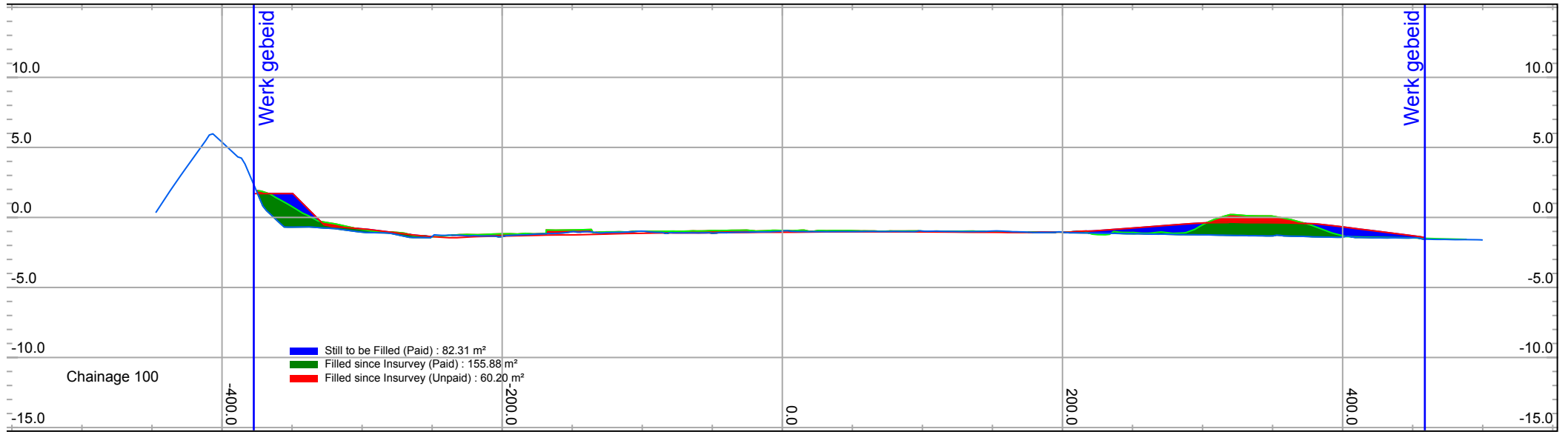


15.4470_00013

Page 1/15

— Pre - Oesterdam - In Survey - GRD - Version 003
 — Totaal_ontwerp - Aangepast 131008 - Design - TIN - Version 004
 — 131108_Oes_Totaal_Outsurvey - Out Survey - TIN - Version 001 - Out Survey - TIN





15.4470 - Supletie Oesterdam 2013 (15.4470)

Hor. 1:4000 - Ver. 1:400

Route : Oesterdam Kuberings cl

Work area: channel A, beach B

Survey date : dd-MMM-yy

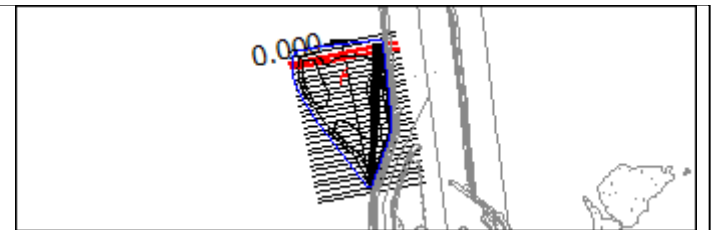
Plot date: 18-Nov-13 23:08

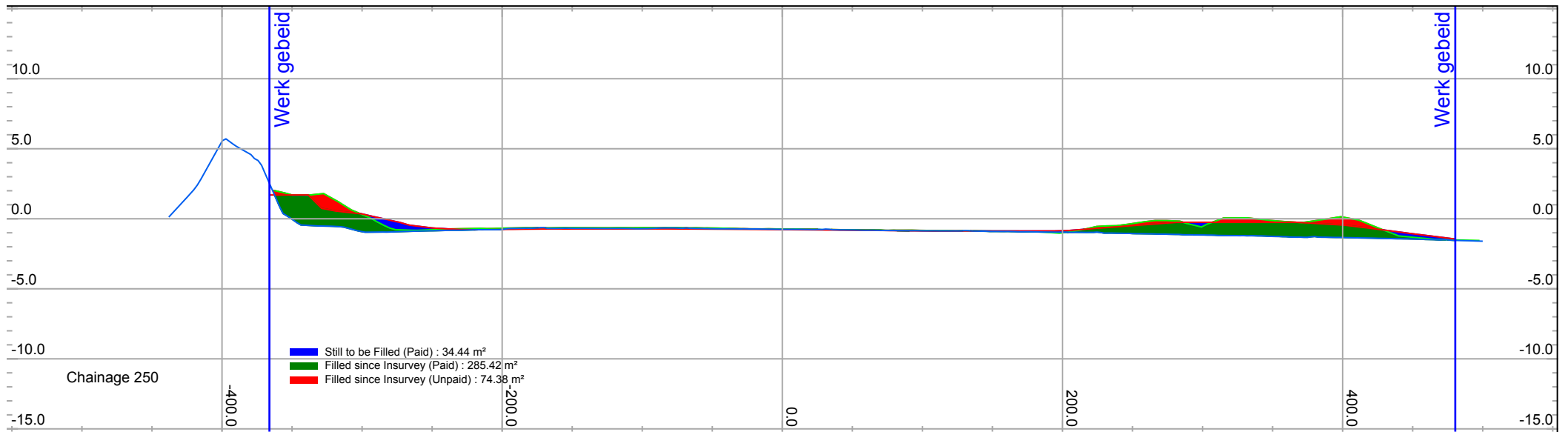
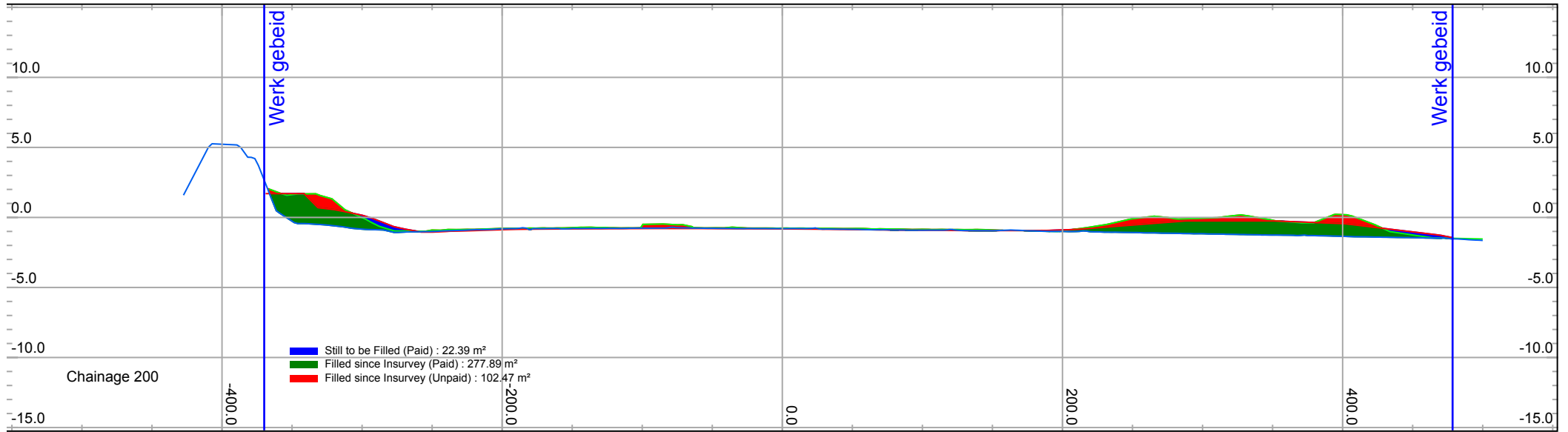


15.4470_00013

Page 2/15

— Pre - Oesterdam - In Survey - GRD - Version 003
 — Totaal_ontwerp - Aangepast 131008 - Design - TIN - Version 004
 — 131108_Oes_Totaal_Outsurvey - Out Survey - TIN - Version 001 - Out Survey - TIN





15.4470 - Supletie Oesterdam 2013 (15.4470)

Hor. 1:4000 - Ver. 1:400

Route : Oesterdam Kuberings cl

Work area: channel A, beach B

Survey date : dd-MMM-yy

Plot date: 18-Nov-13 23:08

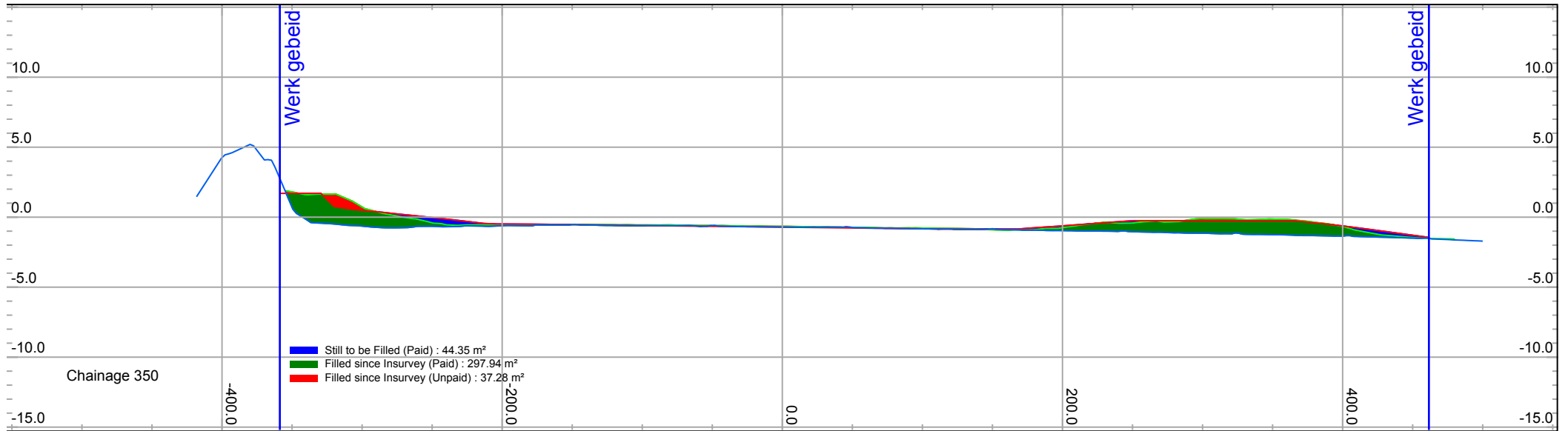
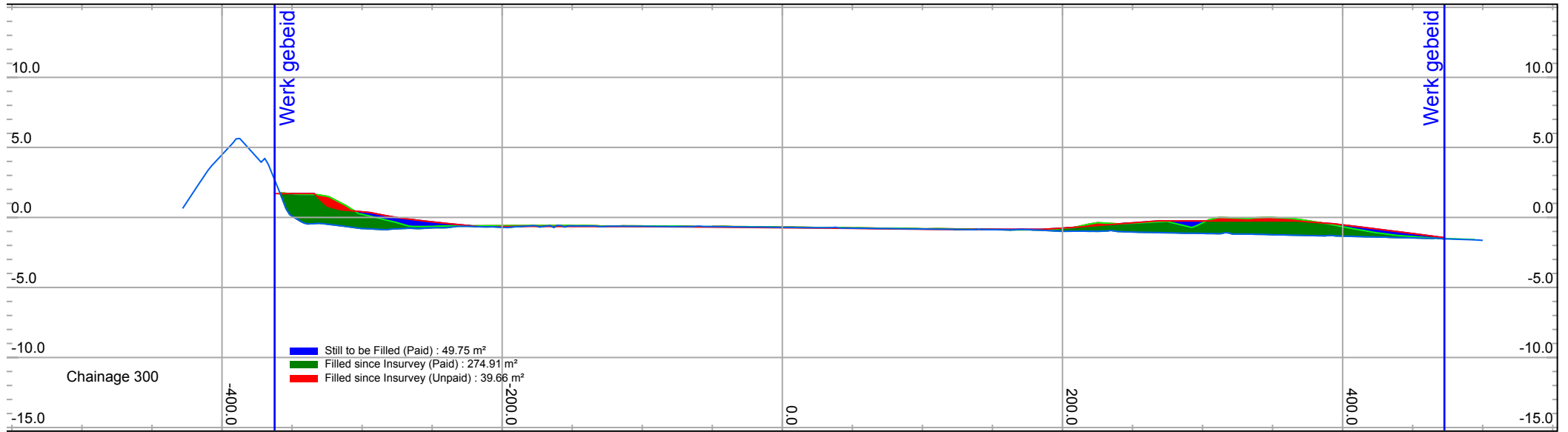


15.4470_00013

Page 3/15

- Pre - Oesterdam - In Survey - GRD - Version 003
 - Totaal_ontwerp - Aangepast 131008 - Design - TIN - Version 004
 - 131108_Oes_Totaal_Outsurvey - Out Survey - TIN - Version 001 - Out Survey - TIN





15.4470 - Supletie Oesterdam 2013 (15.4470)

Hor. 1:4000 - Ver. 1:400

Route : Oesterdam Kuberings cl

Work area: channel A, beach B

Survey date : dd-MMM-yy

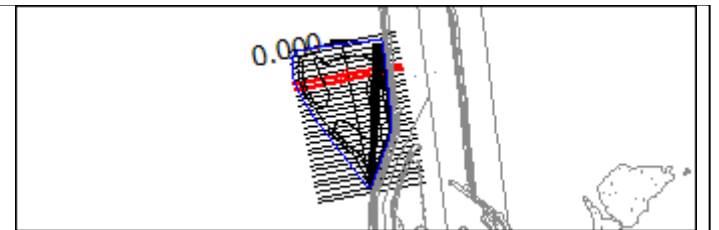
Plot date: 18-Nov-13 23:08

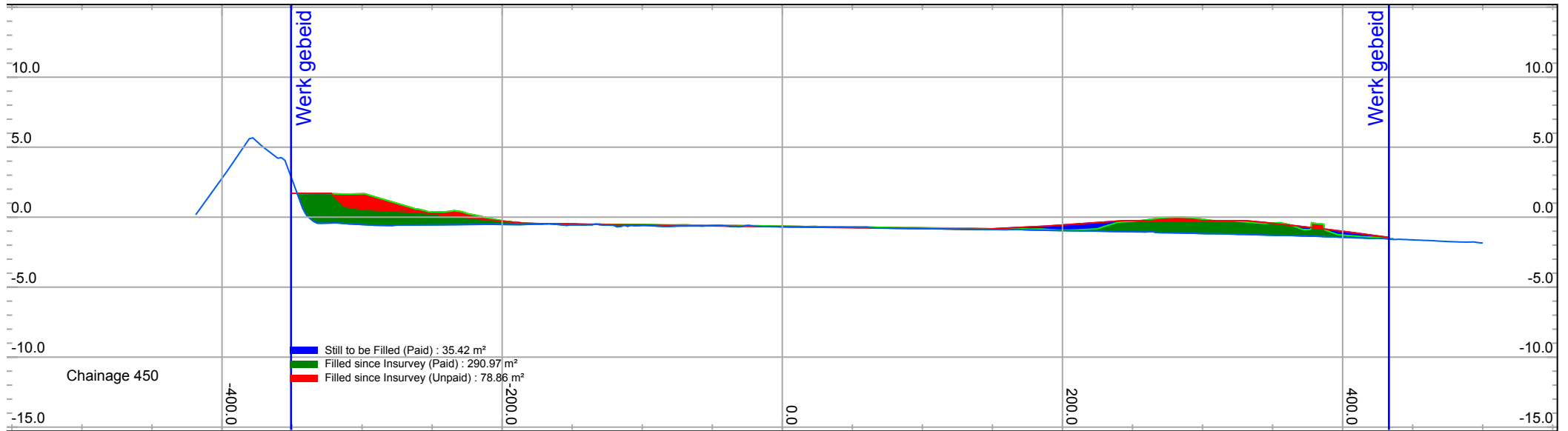
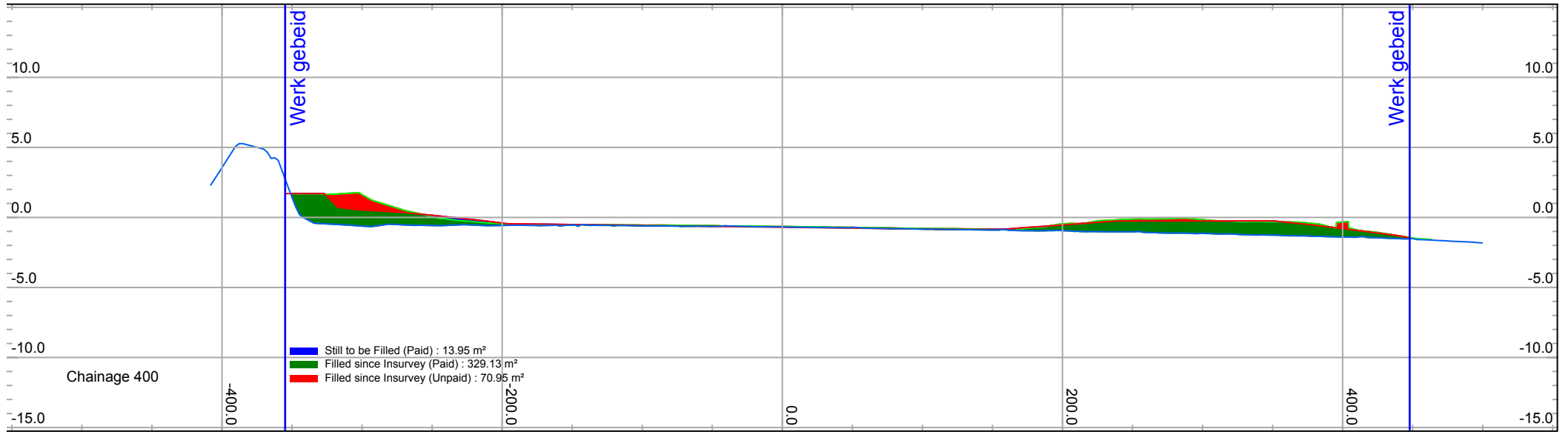


15.4470_00013

Page 4/15

— Pre - Oesterdam - In Survey - GRD - Version 003
 — Totaal_ontwerp - Aangepast 131008 - Design - TIN - Version 004
 — 131108_Oes_Totaal_Outsurvey - Out Survey - TIN - Version 001 - Out Survey - TIN





15.4470 - Supletie Oesterdam 2013 (15.4470)

Hor. 1:4000 - Ver. 1:400

Route : Oesterdam Kuberings cl

Work area: channel A, beach B

Survey date : dd-MMM-yy

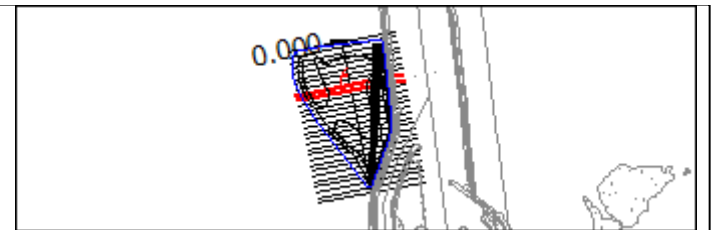
Plot date: 18-Nov-13 23:08

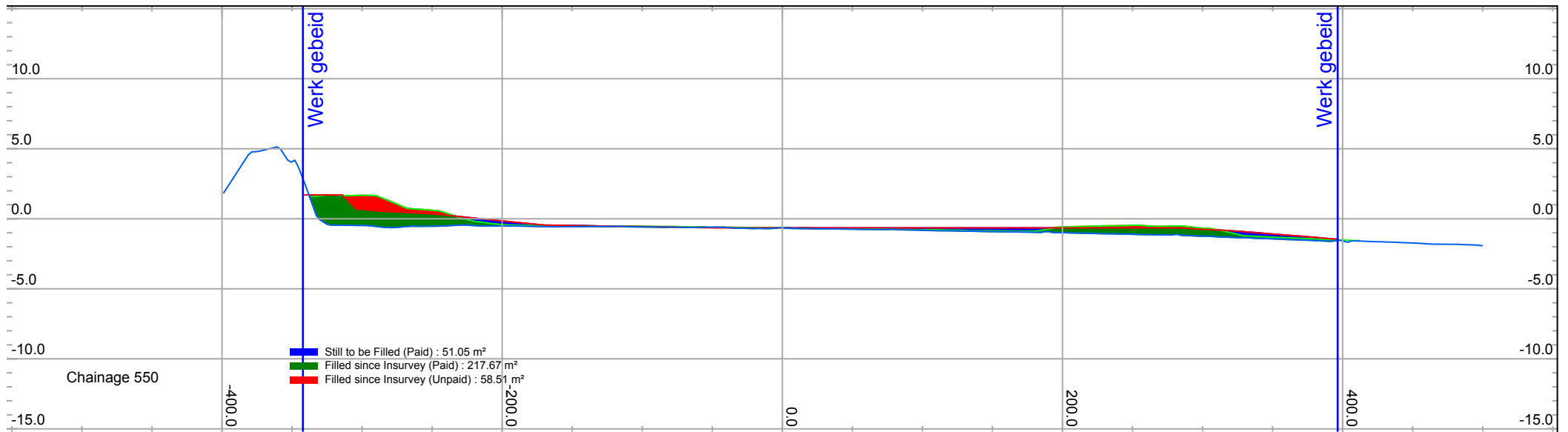
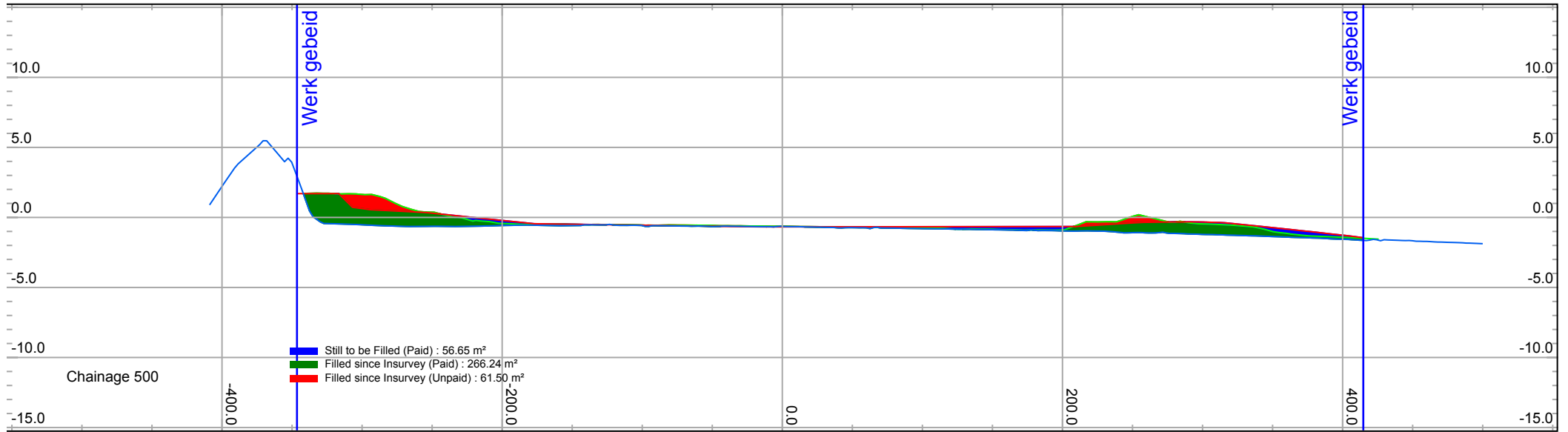


15.4470_00013

Page 5/15

— Pre - Oesterdam - In Survey - GRD - Version 003
 — Totaal_ontwerp - Aangepast 131008 - Design - TIN - Version 004
 — 131108_Oes_Totaal_Outsurvey - Out Survey - TIN - Version 001 - Out Survey - TIN





15.4470 - Supletie Oesterdam 2013 (15.4470)

Hor. 1:4000 - Ver. 1:400

Route : Oesterdam Kuberings cl

Work area: channel A, beach B

Survey date : dd-MMM-yy

Plot date: 18-Nov-13 23:08

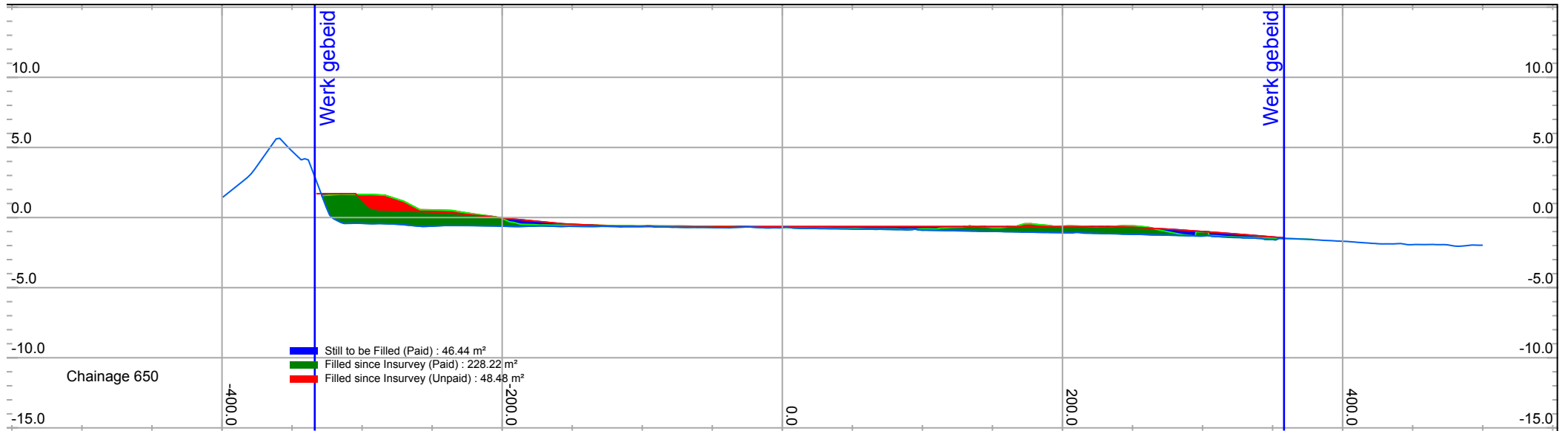
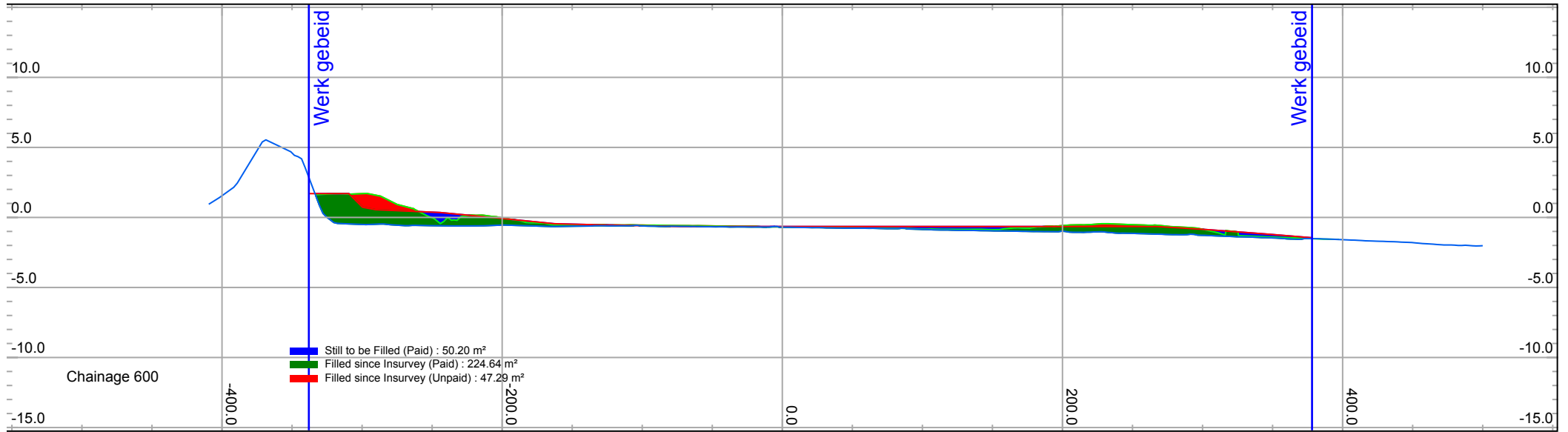


15.4470_00013

Page 6/15

— Pre - Oesterdam - In Survey - GRD - Version 003
 — Totaal_ontwerp - Aangepast 131008 - Design - TIN - Version 004
 — 131108_Oes_Totaal_Outsurvey - Out Survey - TIN - Version 001 - Out Survey - TIN





15.4470 - Supletie Oesterdam 2013 (15.4470)

Hor. 1:4000 - Ver. 1:400

Route : Oesterdam Kuberings cl

Work area: channel A, beach B

Survey date : dd-MMM-yy

Plot date: 18-Nov-13 23:08

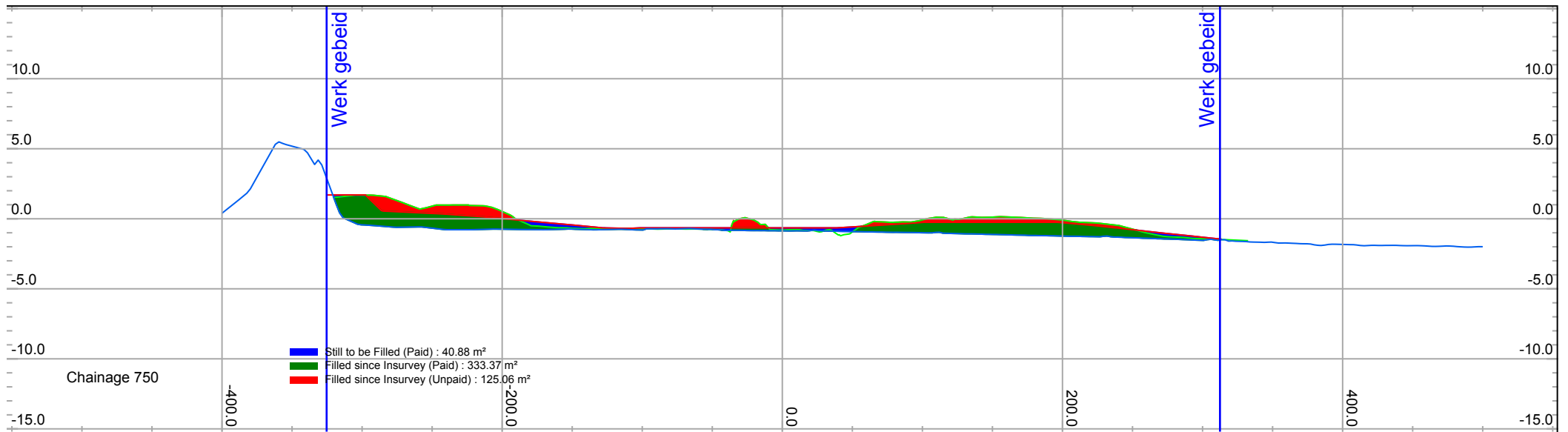
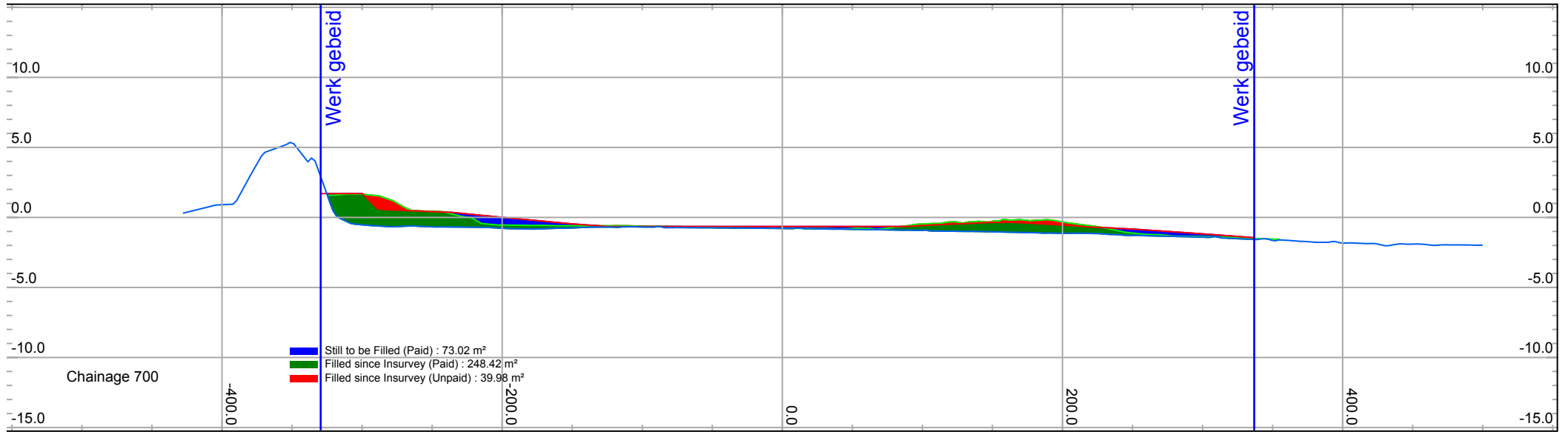
Van Oord 
Marine ingenuity

15.4470_00013

Page 7/15

— Pre - Oesterdam - In Survey - GRD - Version 003
 — Totaal_ontwerp - Aangepast 131008 - Design - TIN - Version 004
 — 131108_Oes_Totaal_Outsurvey - Out Survey - TIN - Version 001 - Out Survey - TIN





15.4470 - Supletie Oesterdam 2013 (15.4470)

Hor. 1:4000 - Ver. 1:400

Route : Oesterdam Kuberings cl

Work area: channel A, beach B

Survey date : dd-MMM-yy

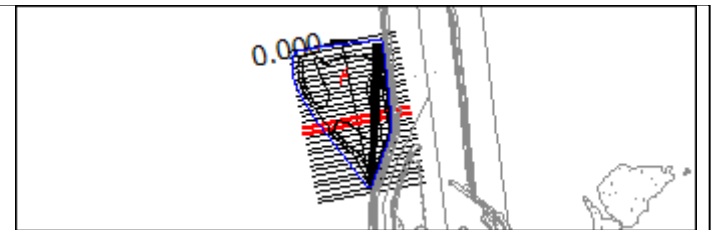
Plot date: 18-Nov-13 23:08

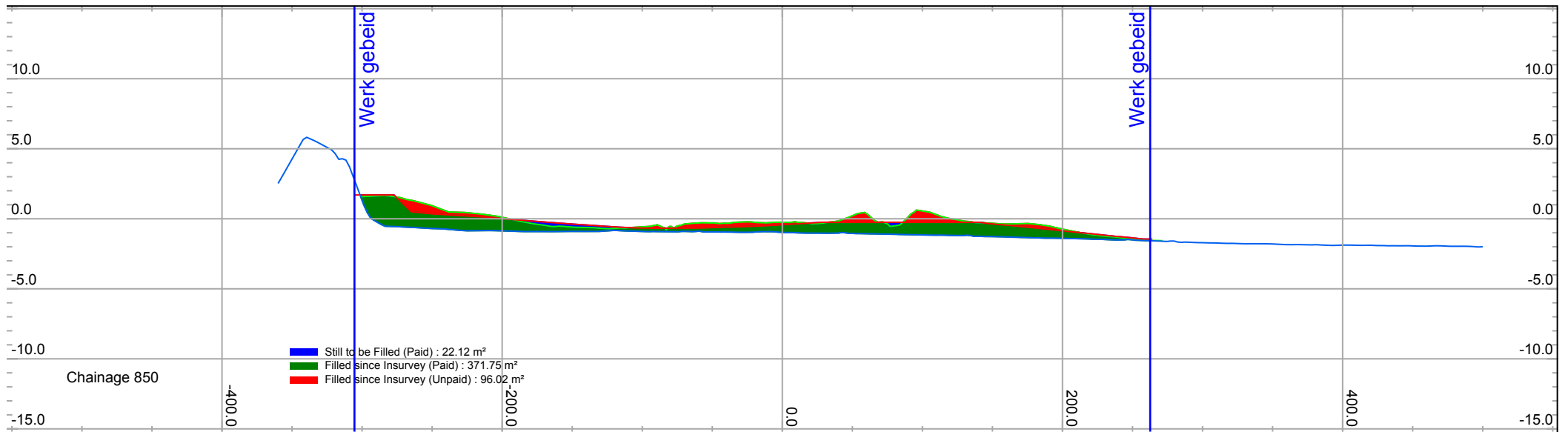
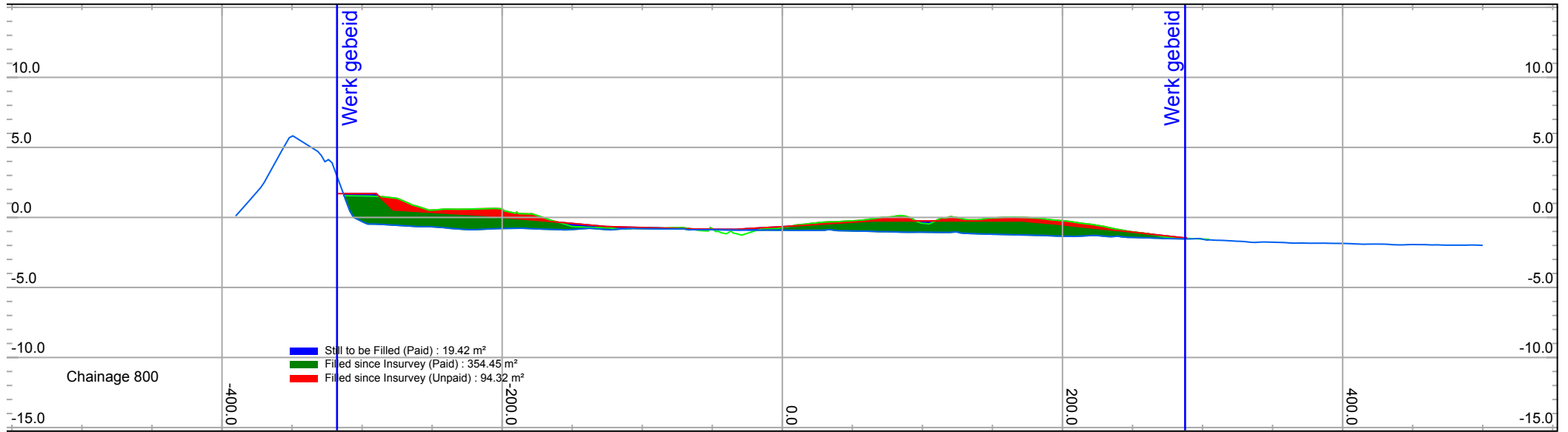


15.4470_00013

Page 8/15

— Pre - Oesterdam - In Survey - GRD - Version 003
 — Totaal_ontwerp - Aangepast 131008 - Design - TIN - Version 004
 — 131108_Oes_Totaal_Outsurvey - Out Survey - TIN - Version 001 - Out Survey - TIN





15.4470 - Supletie Oesterdam 2013 (15.4470)

Hor. 1:4000 - Ver. 1:400

Route : Oesterdam Kuberings cl

Work area: channel A, beach B

Survey date : dd-MMM-yy

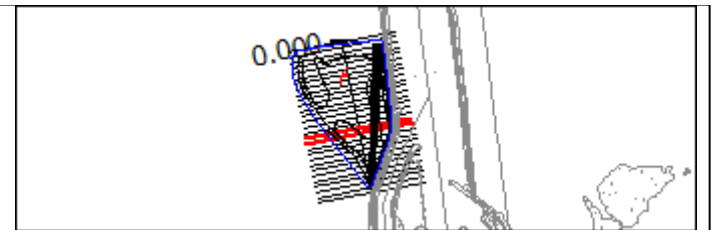
Plot date: 18-Nov-13 23:08

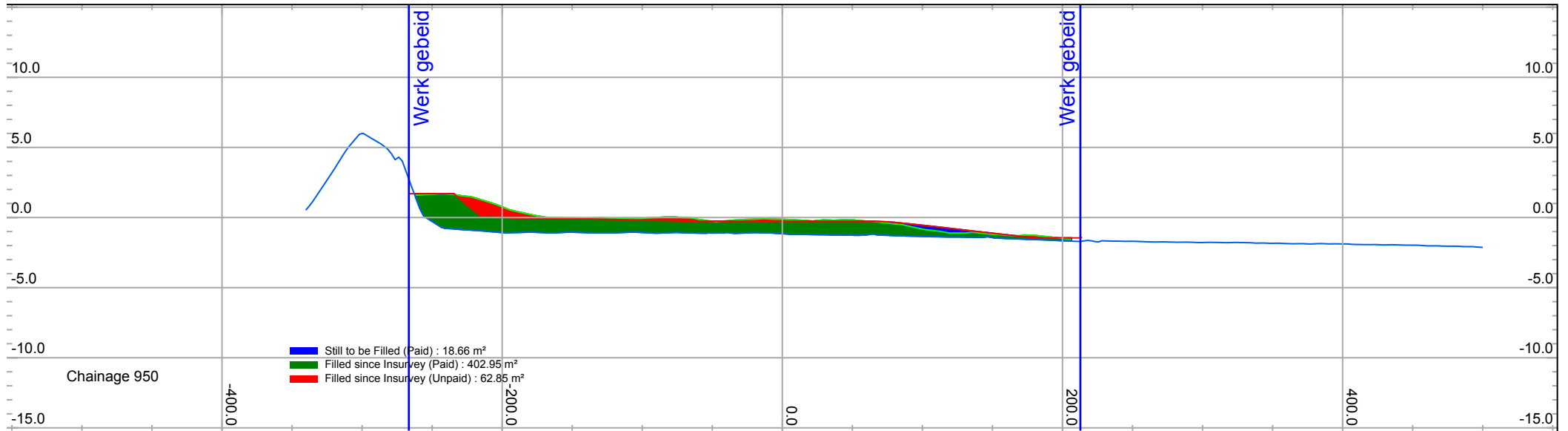
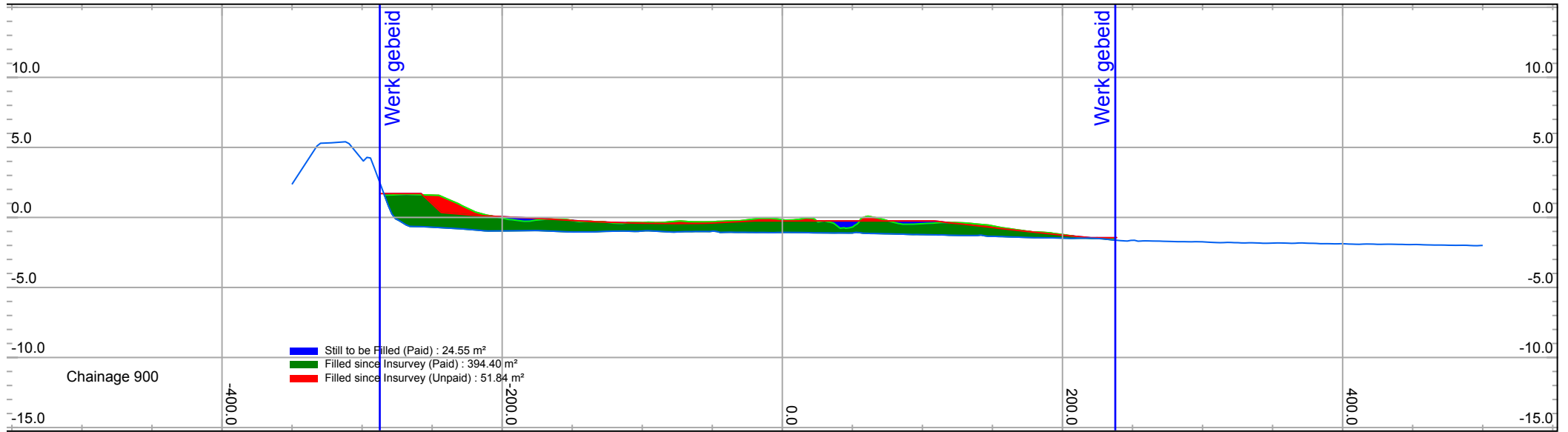


15.4470_00013

Page 9/15

— Pre - Oesterdam - In Survey - GRD - Version 003
 — Totaal_ontwerp - Aangepast 131008 - Design - TIN - Version 004
 — 131108_Oes_Totaal_Outsurvey - Out Survey - TIN - Version 001 - Out Survey - TIN





15.4470 - Supletie Oesterdam 2013 (15.4470)

Hor. 1:4000 - Ver. 1:400

Route : Oesterdam Kuberings cl

Work area: channel A, beach B

Survey date : dd-MMM-yy

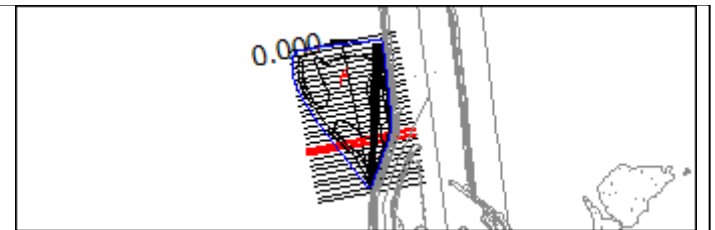
Plot date: 18-Nov-13 23:08

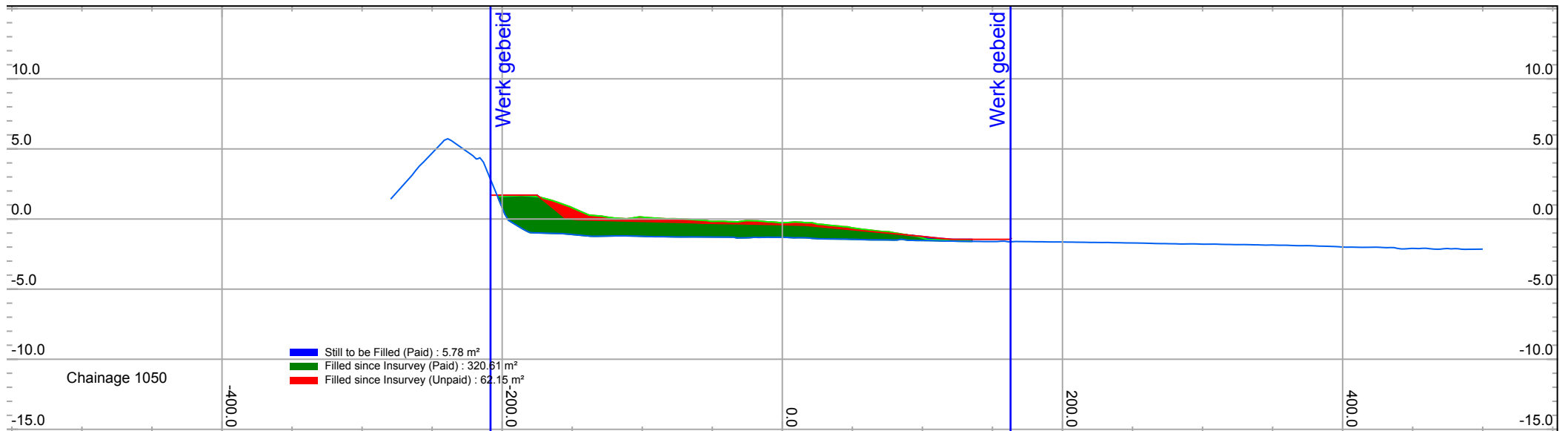
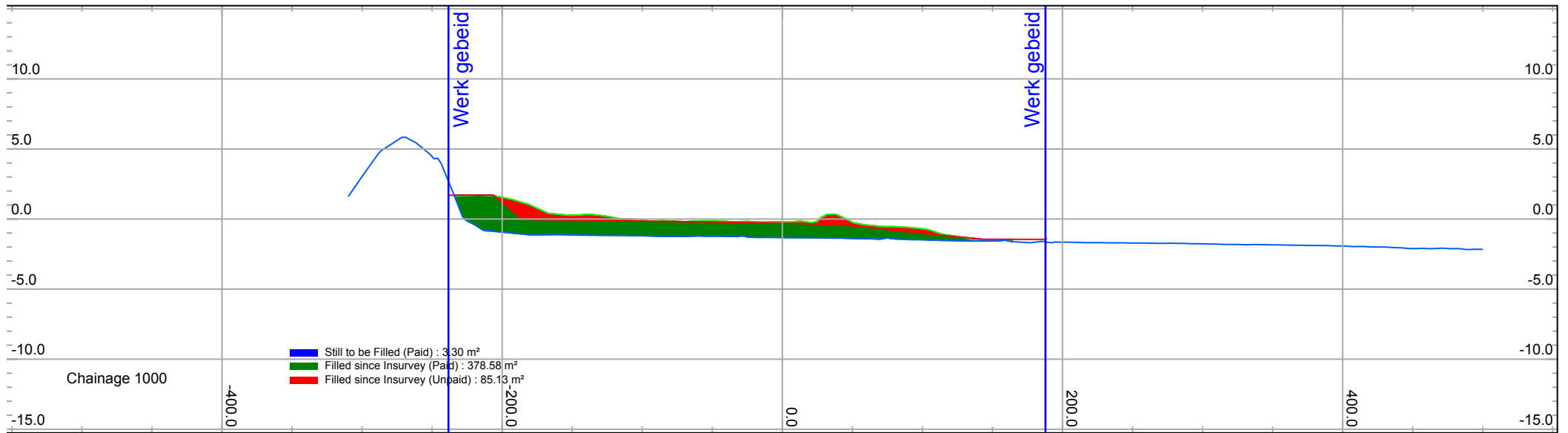


15.4470_00013

Page 10/15

— Pre - Oesterdam - In Survey - GRD - Version 003
 — Totaal_ontwerp - Aangepast 131008 - Design - TIN - Version 004
 — 131108_Oes_Totaal_Outsurvey - Out Survey - TIN - Version 001 - Out Survey - TIN





15.4470 - Supletie Oesterdam 2013 (15.4470)

Hor. 1:4000 - Ver. 1:400

Route : Oesterdam Kuberings cl

Work area: channel A, beach B

Survey date : dd-MMM-yy

Plot date: 18-Nov-13 23:08

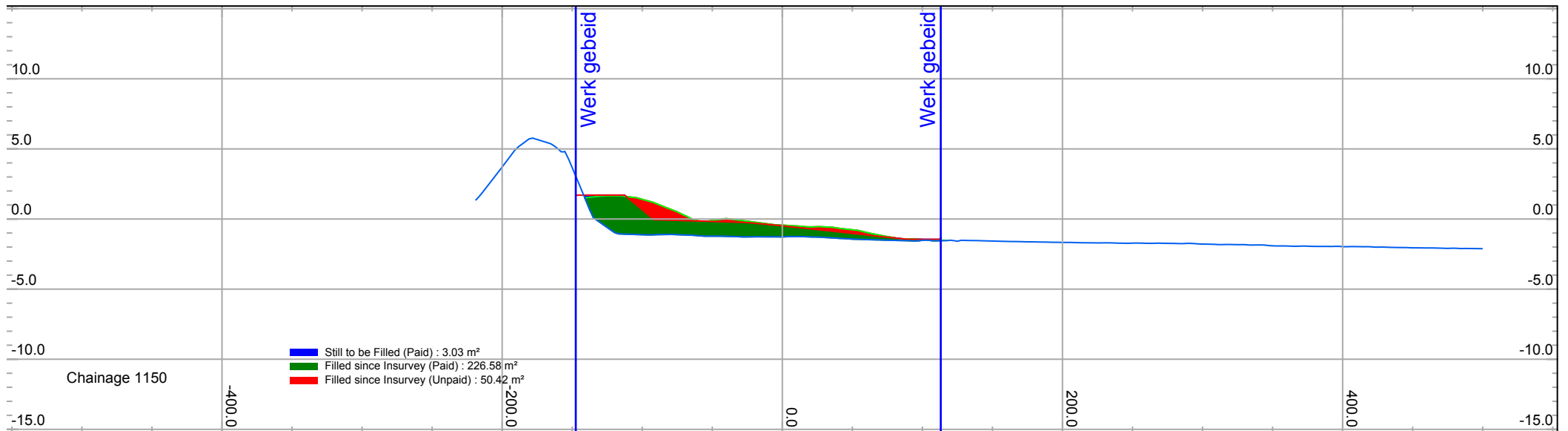
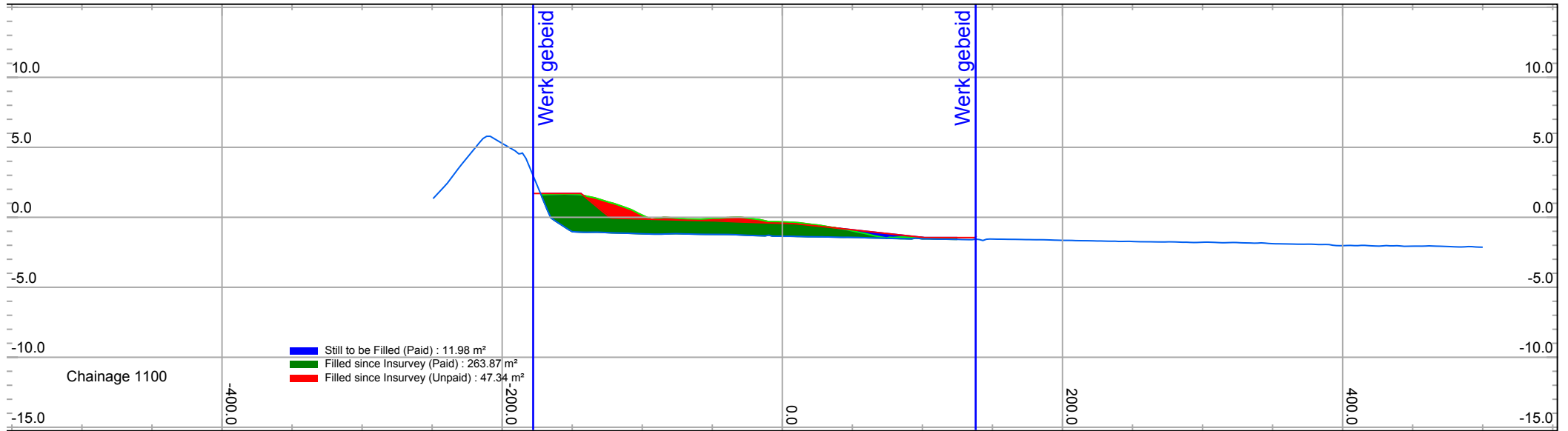


15.4470_00013

Page 11/15

— Pre - Oesterdam - In Survey - GRD - Version 003
 — Totaal_ontwerp - Aangepast 131008 - Design - TIN - Version 004
 — 131108_Oes_Totaal_Outsurvey - Out Survey - TIN - Version 001 - Out Survey - TIN





15.4470 - Supletie Oesterdam 2013 (15.4470)

Hor. 1:4000 - Ver. 1:400

Route : Oesterdam Kuberings cl

Work area: channel A, beach B

Survey date : dd-MMM-yy

Plot date: 18-Nov-13 23:08

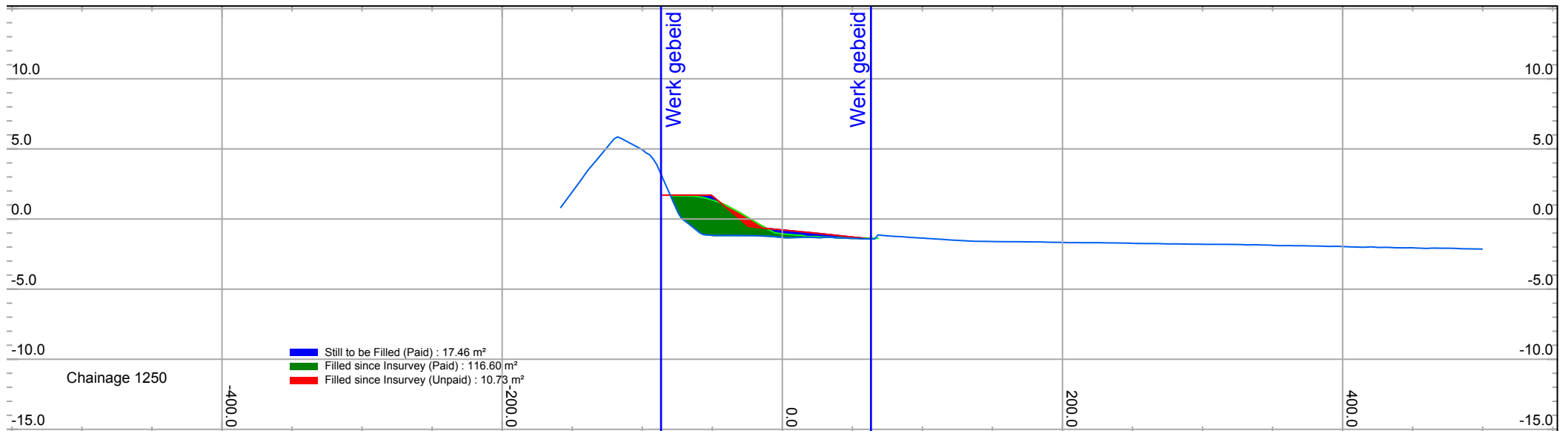
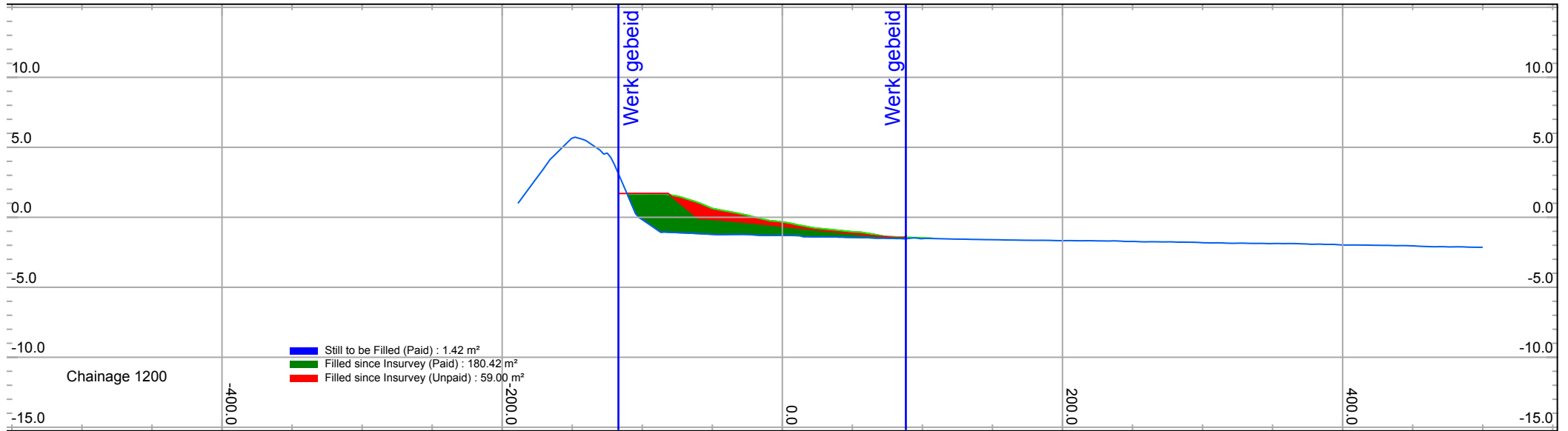
Van Oord 
Marine ingenuity

15.4470_00013

Page 12/15

— Pre - Oesterdam - In Survey - GRD - Version 003
 — Totaal_ontwerp - Aangepast 131008 - Design - TIN - Version 004
 — 131108_Oes_Totaal_Outsurvey - Out Survey - TIN - Version 001 - Out Survey - TIN





15.4470 - Supletie Oesterdam 2013 (15.4470)

Hor. 1:4000 - Ver. 1:400

Route : Oesterdam Kuberings cl

Work area: channel A, beach B

Survey date : dd-MMM-yy

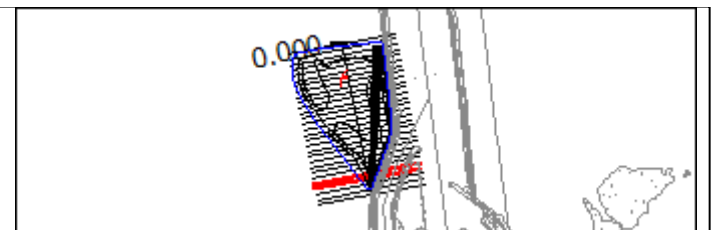
Plot date: 18-Nov-13 23:08

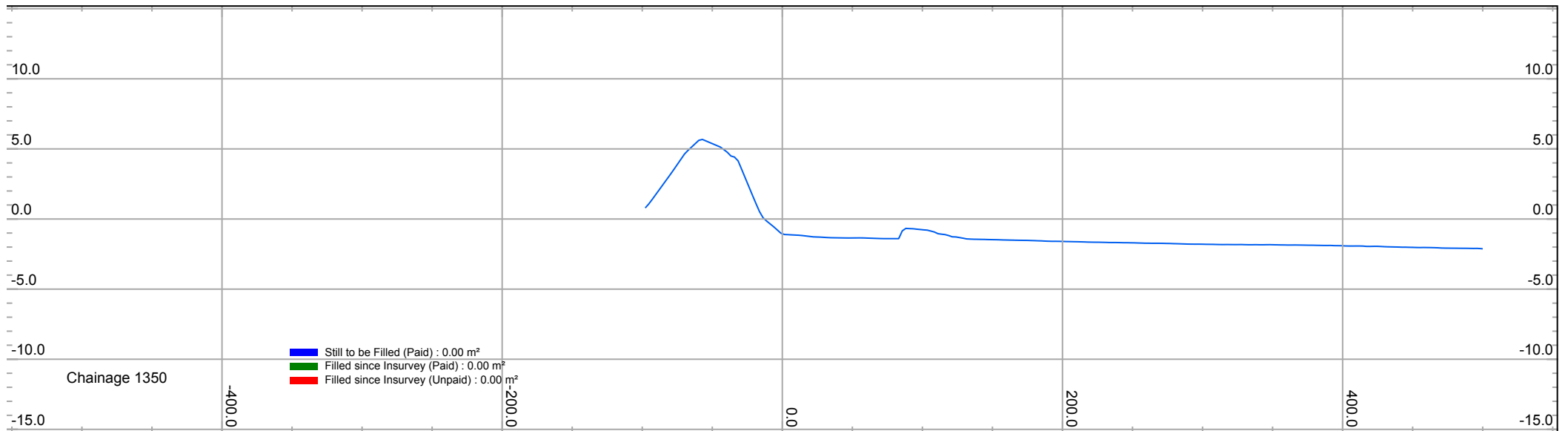
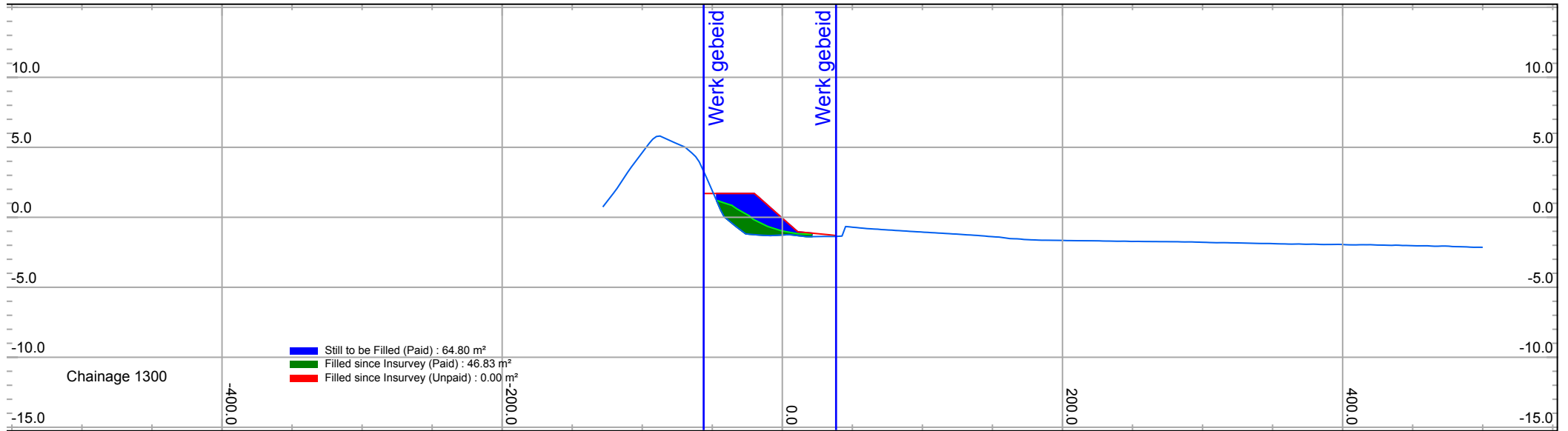


15.4470_00013

Page 13/15

— Pre - Oesterdam - In Survey - GRD - Version 003
 — Totaal_ontwerp - Aangepast 131008 - Design - TIN - Version 004
 — 131108_Oes_Totaal_Outsurvey - Out Survey - TIN - Version 001 - Out Survey - TIN





15.4470 - Supletie Oesterdam 2013 (15.4470)

Hor. 1:4000 - Ver. 1:400

Route : Oesterdam Kuberings cl

Work area: channel A, beach B

Survey date : dd-MMM-yy

Plot date: 18-Nov-13 23:08

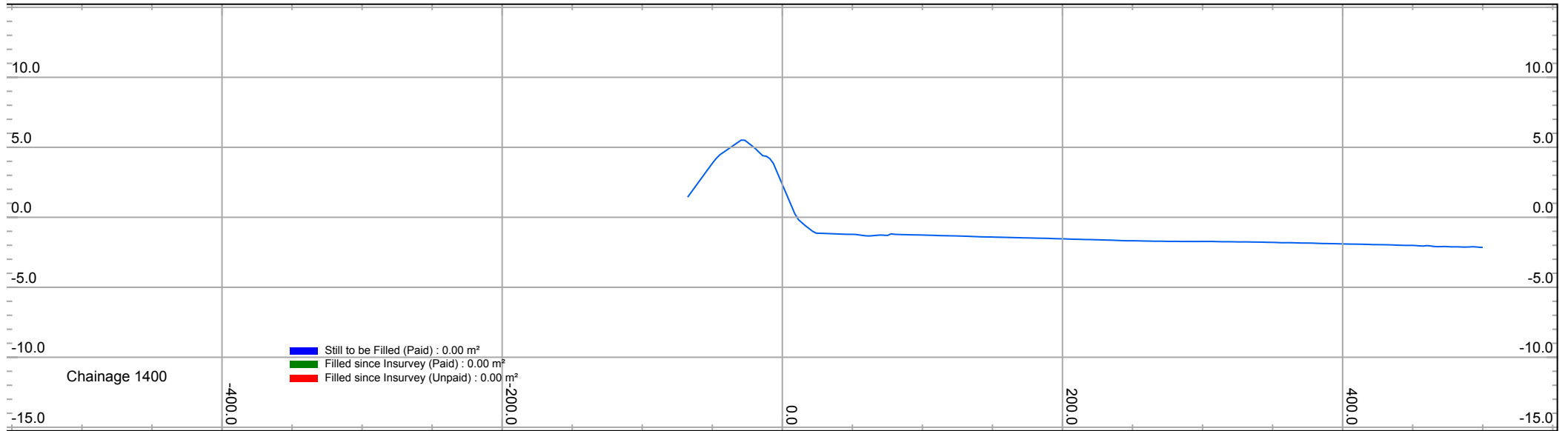


15.4470_00013

Page 14/15

— Pre - Oesterdam - In Survey - GRD - Version 003
 — Totaal_ontwerp - Aangepast 131008 - Design - TIN - Version 004
 — 131108_Oes_Totaal_Outsurvey - Out Survey - TIN - Version 001 - Out Survey - TIN





15.4470 - Supletie Oesterdam 2013 (15.4470)

Hor. 1:4000 - Ver. 1:400

Route : Oesterdam Kuberings cl

Work area: channel A, beach B

Survey date: dd-MMM-yy

Plot date: 18-Nov-13 23:08



15.4470_00013

Page 15/15

— Pre - Oesterdam - In Survey - GRD - Version 003
 — Totaal_ontwerp - Aangepast 131008 - Design - TIN - Version 004
 — 131108_Oes_Totaal_Outsurvey - Out Survey - TIN - Version 001 - Out Survey - TIN

